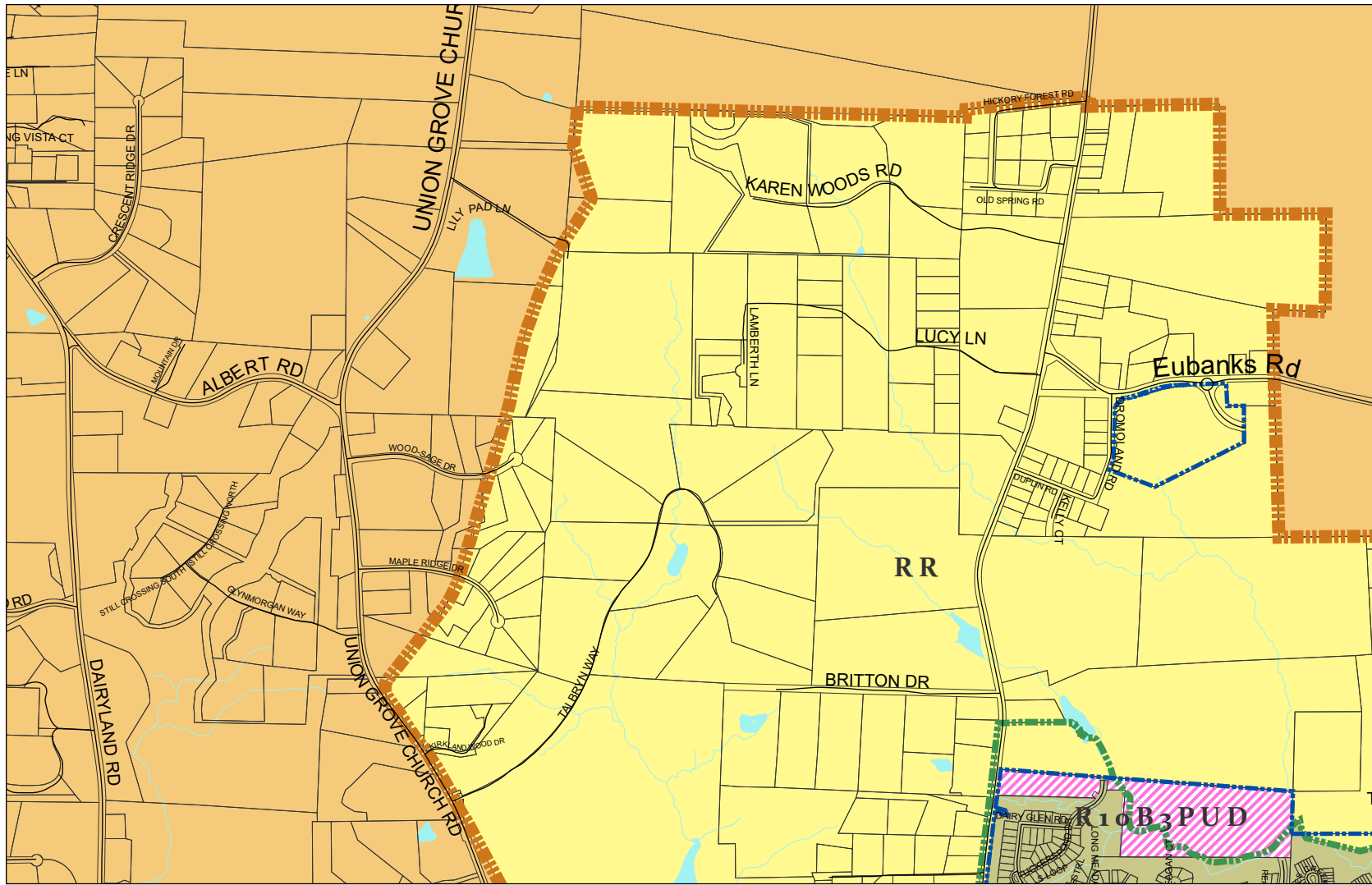


# Town of Carrboro ZONING: Land Use Ordinance Section 15-142



- Conditional and PUD Zoning
- Watershed
- B5
- C
- WM3
- WR
- Residential
- R2
- R3
- R75
- R10
- R15
- R20
- RR
- HRR
- RSIR
- RSIR2
- Business
- B1C
- B1G
- B2
- B3
- B3T
- B4
- Mixed Use
- ORMU
- VMU
- Office
- CT
- M1
- O
- OA
- Chapel Hill
- Chapel Hill
- Jurisdiction
- Orange County

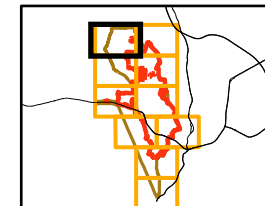



Town of Carrboro  
 Planning Department  
 301 W. Main St.  
 Carrboro, NC 27510  
 919-918-7328

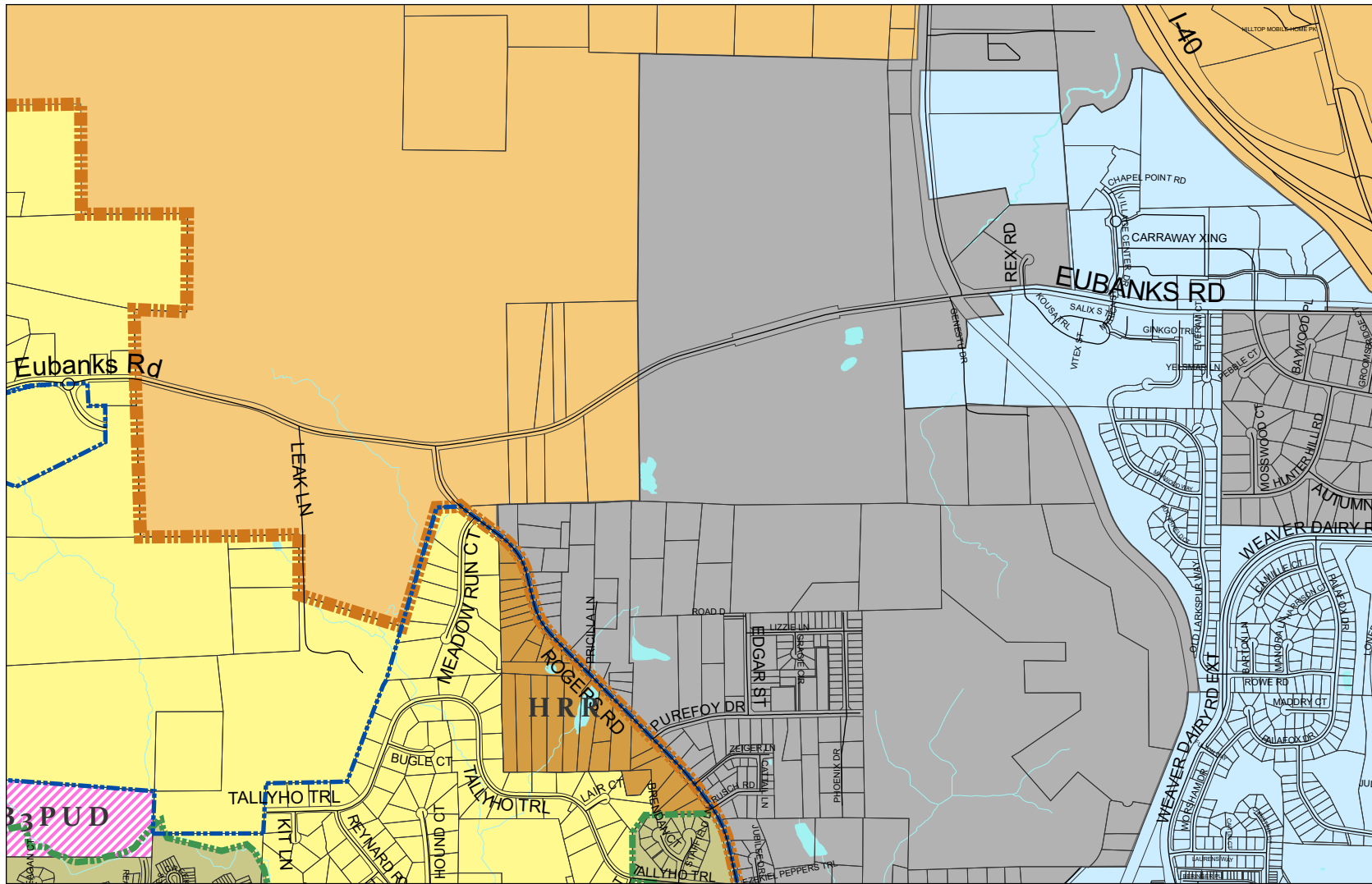
April 9, 2024

**This map is not a certified survey and no reliance may be placed on its accuracy**

Source information used for this map may have been collected at different scales and times and using different definitions, resulting in inconsistencies among features represented together on the map. The Town of Carrboro assumes no liability for damages caused by inaccuracies in this map or supporting data and makes no warranty, expressed or implied, as to the accuracy of the information presented. The fact of distribution does not constitute such a warranty.



# Town of Carrboro ZONING: Land Use Ordinance Section 15-142



- Conditional and PUD Zoning
- Watershed
- B5
- C
- WM3
- WR
- Residential
- R2
- R3
- R75
- R10
- R15
- R20
- RR
- HRR
- RSIR
- RSIR2
- Business
- B1C
- B1G
- B2
- B3
- B3T
- B4
- Mixed Use
- ORMU
- VMU
- Office
- CT
- M1
- O
- OA
- Chapel Hill
- Chapel Hill
- Jurisdiction
- Orange County

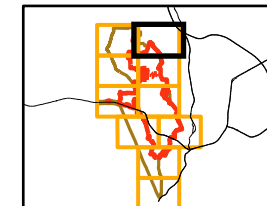



Town of Carrboro  
 Planning Department  
 301 W. Main St.  
 Carrboro, NC 27510  
 919-918-7328

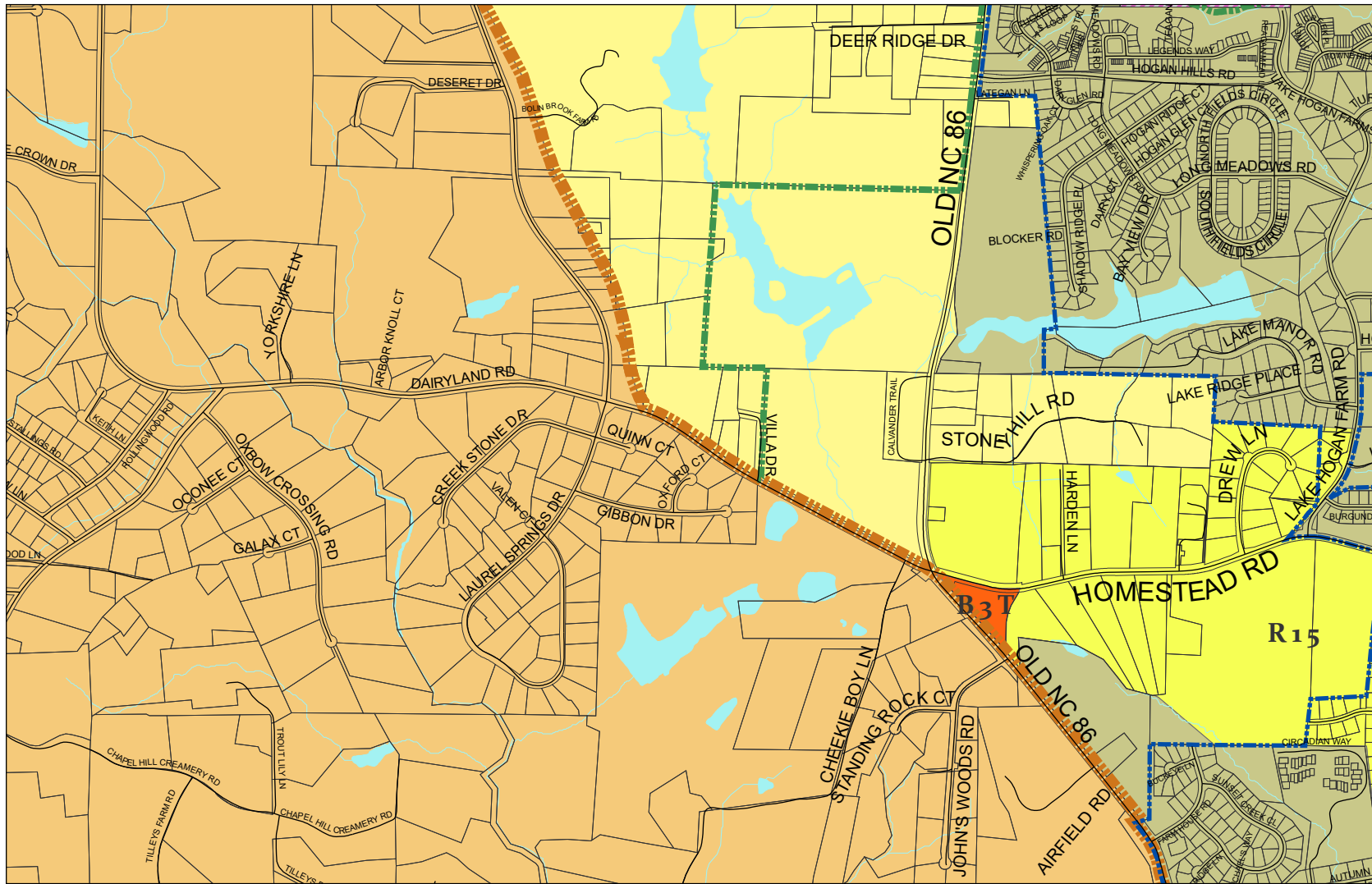
April 9, 2024

**This map is not a certified survey and no reliance may be placed on its accuracy**

Source information used for this map may have been collected at different scales and times and using different definitions, resulting in inconsistencies among features represented together on the map. The Town of Carrboro assumes no liability for damages caused by inaccuracies in this map or supporting data and makes no warranty, expressed or implied, as to the accuracy of the information presented. The fact of distribution does not constitute such a warranty.



# Town of Carrboro ZONING: Land Use Ordinance Section 15-142



- Conditional and PUD Zoning
- Watershed
- B5
- C
- WM3
- WR
- Residential
- R2
- R3
- R75
- R10
- R15
- R20
- RR
- HRR
- RSIR
- RSIR2
- Business
- B1C
- B1G
- B2
- B3
- B3T
- B4
- Mixed Use
- ORMU
- VMU
- Office
- CT
- M1
- O
- OA
- Chapel Hill
- Chapel Hill
- Jurisdiction
- Orange County

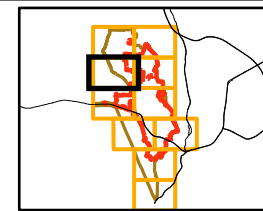



Town of Carrboro  
 Planning Department  
 301 W. Main St.  
 Carrboro, NC 27510  
 919-918-7328

April 9, 2024

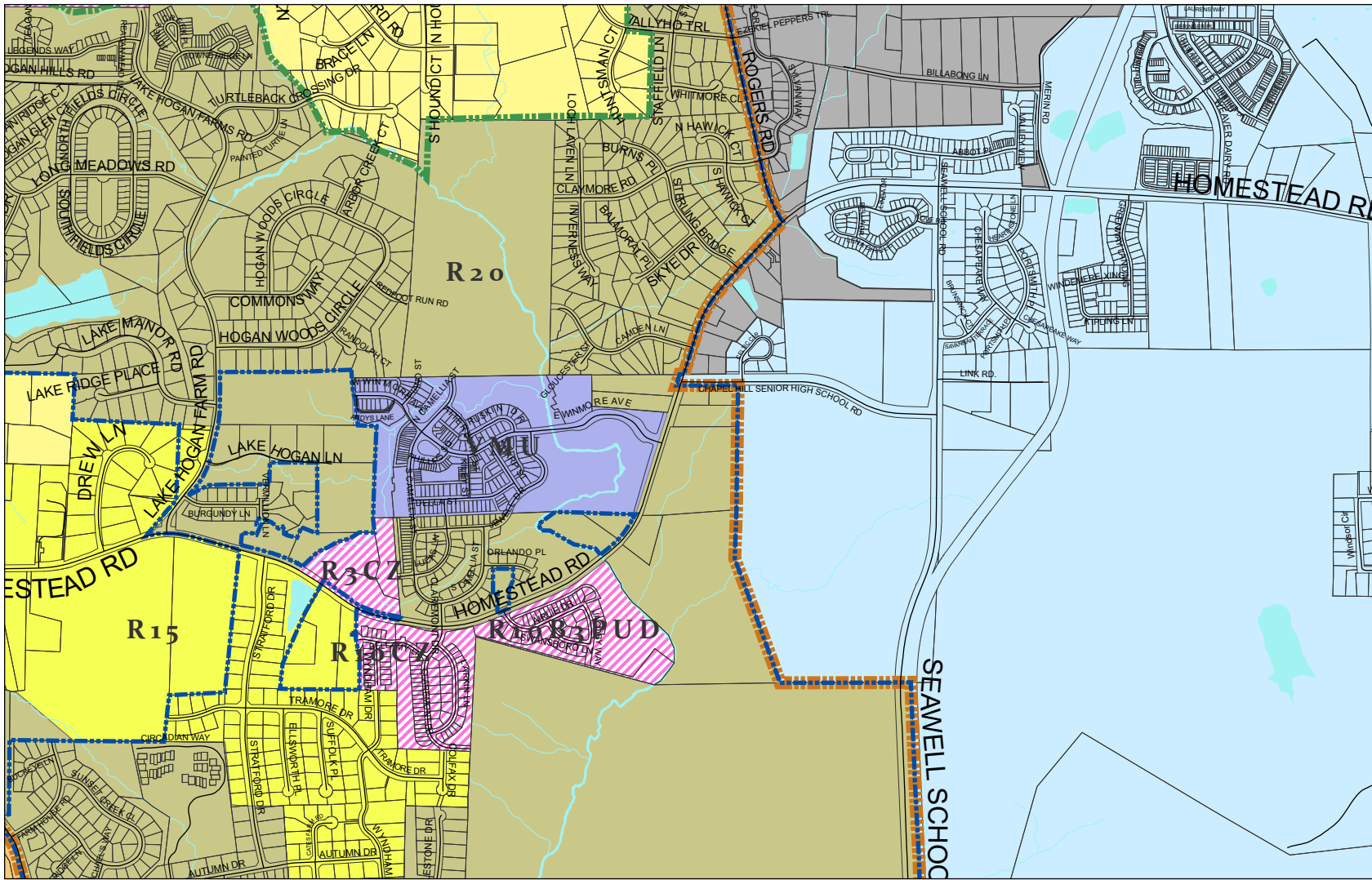
**This map is not a certified survey and no reliance may be placed on its accuracy**

Source information used for this map may have been collected at different scales and times and using different definitions, resulting in inconsistencies among features represented together on the map. The Town of Carrboro assumes no liability for damages caused by inaccuracies in this map or supporting data and makes no warranty, expressed or implied, as to the accuracy of the information presented. The fact of distribution does not constitute such a warranty.





# Town of Carrboro ZONING: Land Use Ordinance Section 15-142

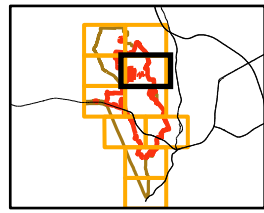
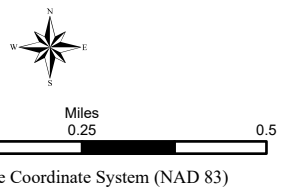


- Conditional and PUD Zoning
- Watershed
- B5
- C
- WM3
- WR
- Residential
- R2
- R3
- R75
- R10
- R15
- R20
- RR
- HRR
- RSIR
- RSIR2
- Business
- B1C
- B1G
- B2
- B3
- B3T
- B4
- Mixed Use
- ORMU
- VMU
- Office
- CT
- M1
- O
- OA
- Chapel Hill
- Chapel Hill
- Jurisdiction
- Orange County

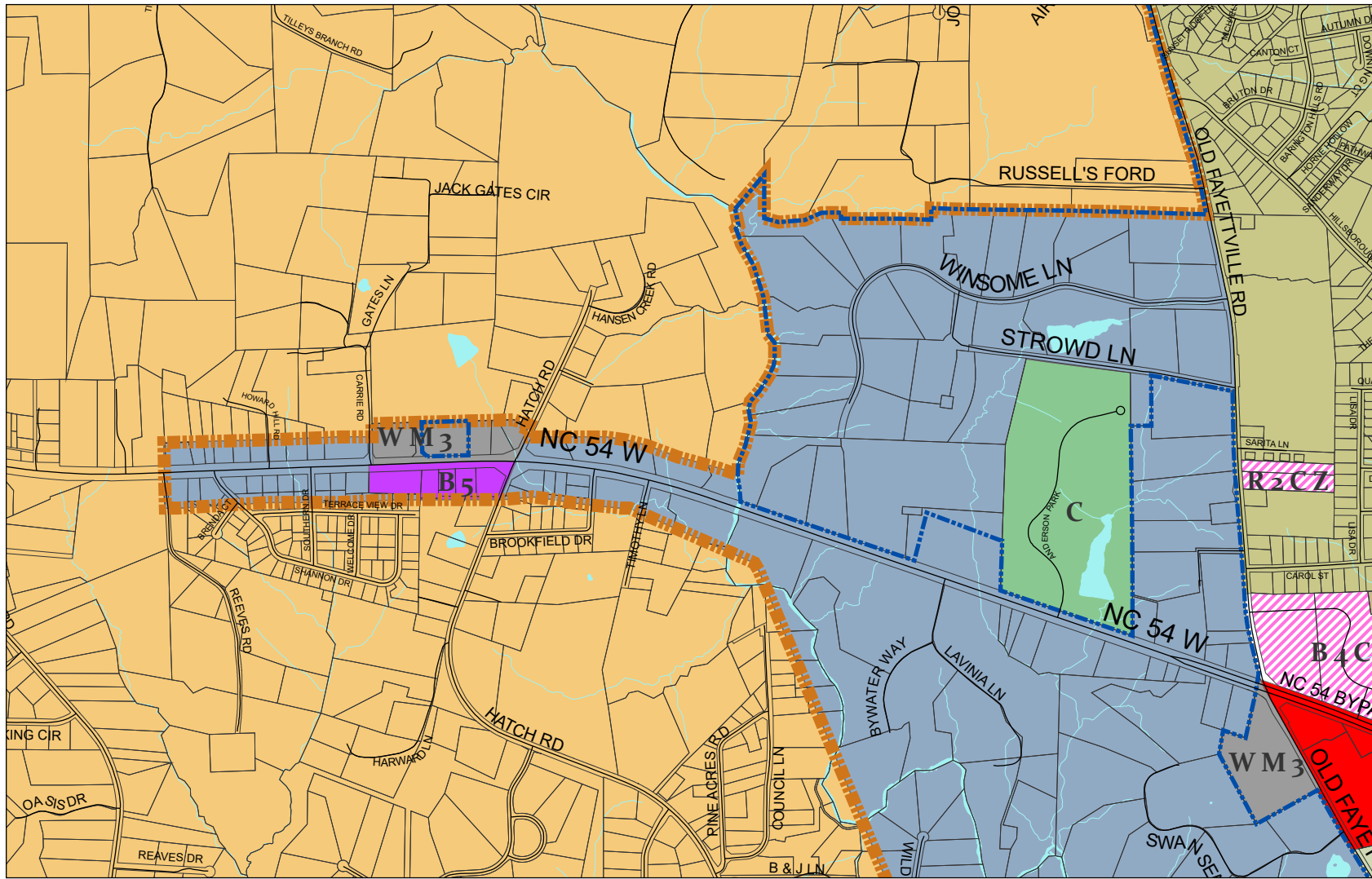


Town of Carrboro  
 Planning Department  
 301 W. Main St.  
 Carrboro, NC 27510  
 919-918-7328  
 April 9, 2024

**This map is not a certified survey and no reliance may be placed on its accuracy**  
 Source information used for this map may have been collected at different scales and times and using different definitions, resulting in inconsistencies among features represented together on the map. The Town of Carrboro assumes no liability for damages caused by inaccuracies in this map or supporting data and makes no warranty, expressed or implied, as to the accuracy of the information presented. The fact of distribution does not constitute such a warranty.



# Town of Carrboro ZONING: Land Use Ordinance Section 15-142

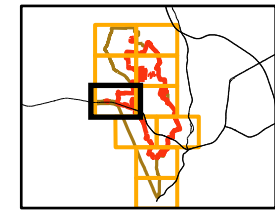
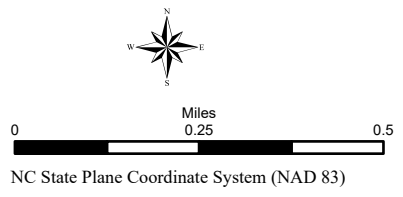


- Conditional and PUD Zoning
- Watershed
- B5
- C
- WM3
- WR
- Residential
- R2
- R3
- R75
- R10
- R15
- R20
- RR
- HRR
- RSIR
- RSIR2
- Business
- B1C
- B1G
- B2
- B3
- B3T
- B4
- Mixed Use
- ORMU
- VMU
- Office
- CT
- O
- OA
- Chapel Hill
- Chapel Hill
- Jurisdiction
- Orange County



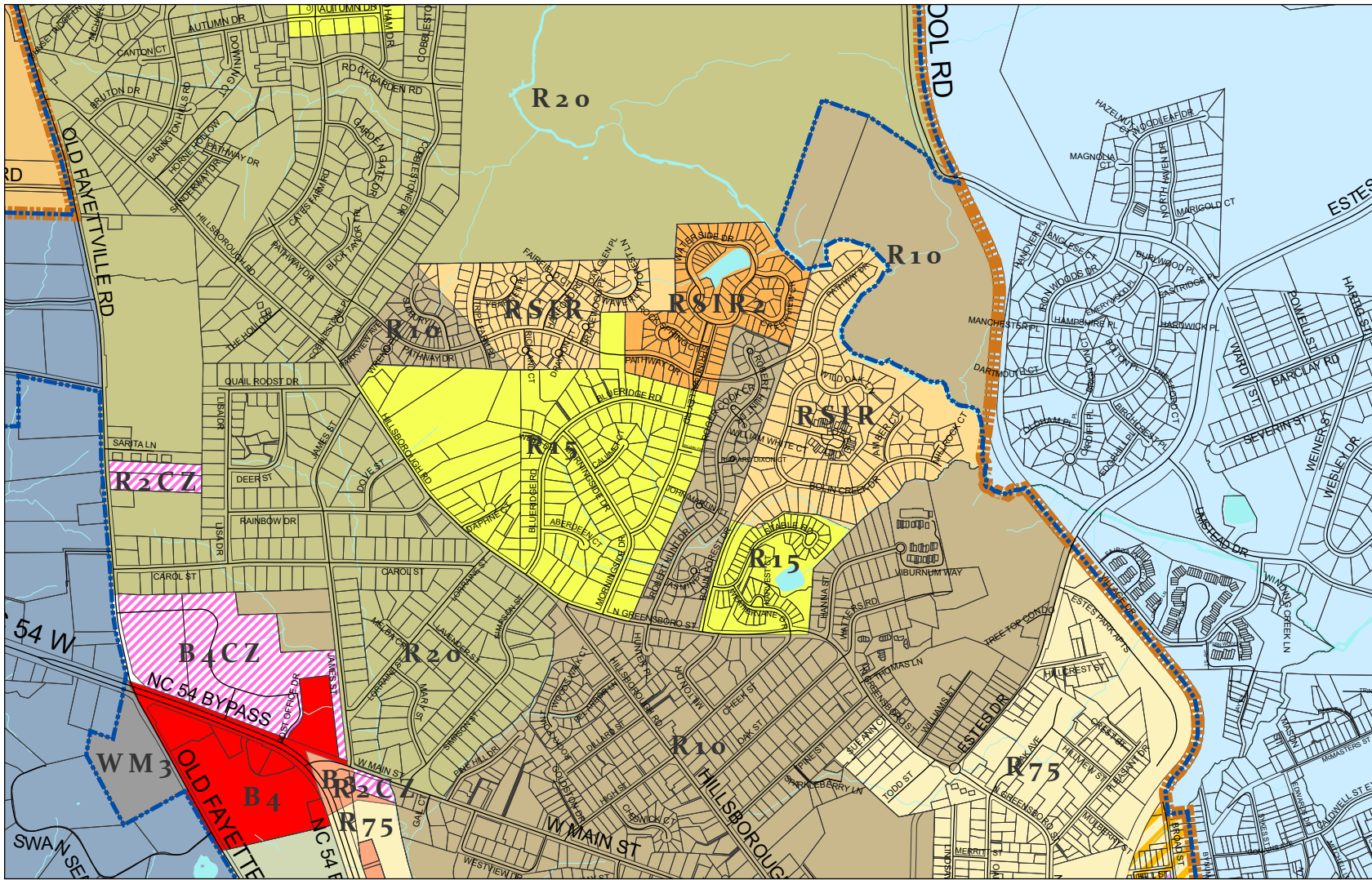
Town of Carrboro  
 Planning Department  
 301 W. Main St.  
 Carrboro, NC 27510  
 919-918-7328  
 April 9, 2024

**This map is not a certified survey and no reliance can be placed on its accuracy**  
 Source information used for this map may have been collected at different scales and times and using different definitions, resulting in inconsistencies among features represented together on the map. The Town of Carrboro assumes no liability for damages caused by inaccuracies in this map or supporting data and makes no warranty, expressed or implied, as to the accuracy of the information presented. The fact of distribution does not constitute such a warranty.





# Town of Carrboro ZONING: Land Use Ordinance Section 15-142



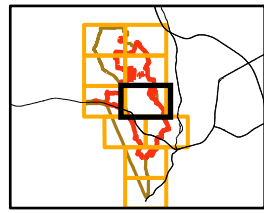
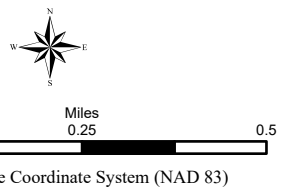
- Conditional and PUD Zoning
- Watershed
- B5
- C
- WM3
- WR
- Residential
- R2
- R3
- R75
- R10
- R15
- R20
- RR
- HRR
- RSIR
- RSIR2
- Business
- B1C
- B1G
- B2
- B3
- B3T
- B4
- Mixed Use
- ORMU
- VMU
- Office
- CT
- M1
- O
- OA
- Chapel Hill
- Chapel Hill
- Jurisdiction
- Orange County



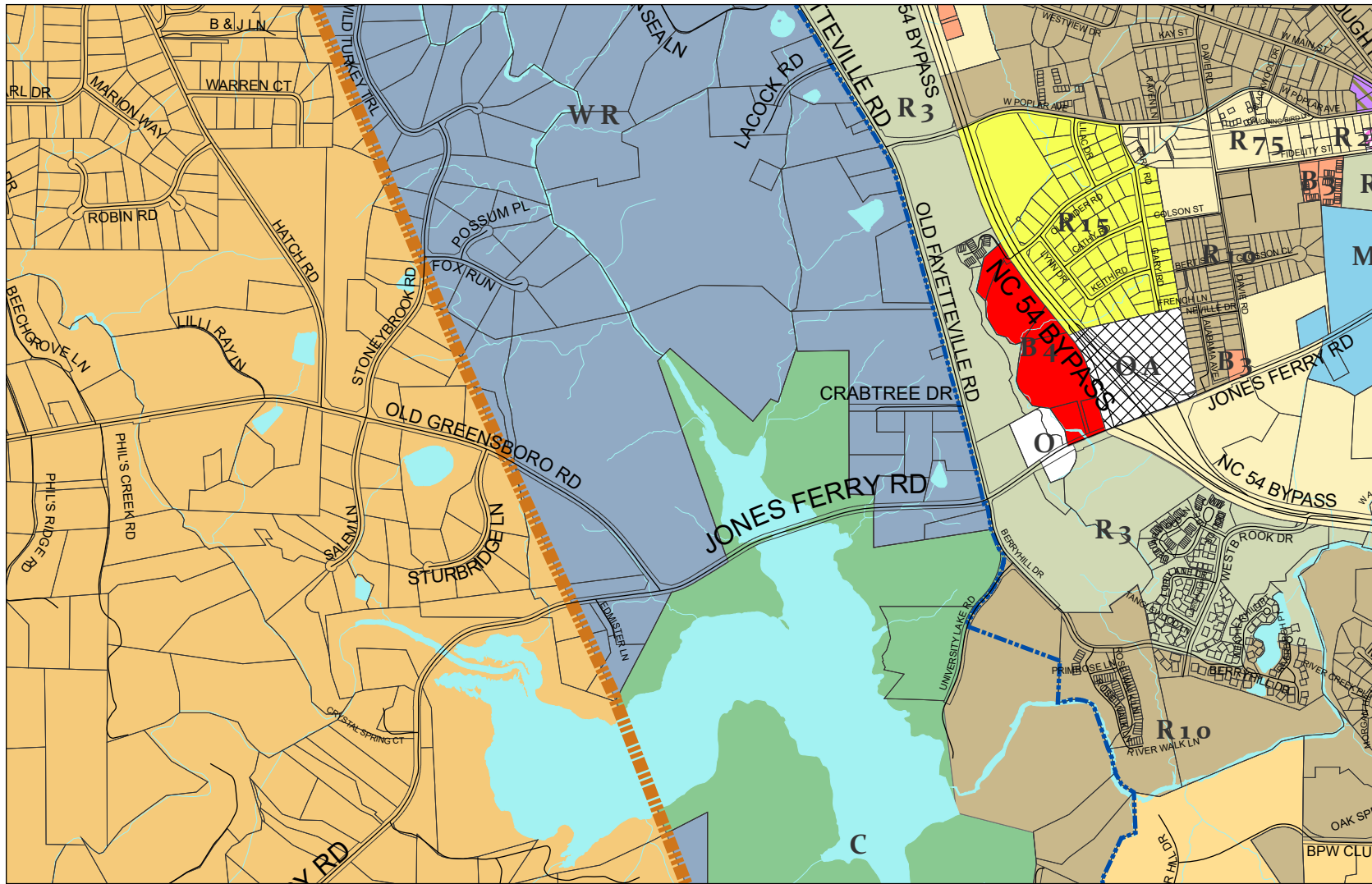
Town of Carrboro  
 Planning Department  
 301 W. Main St.  
 Carrboro, NC 27510  
 919-918-7328

April 9, 2024

**This map is not a certified survey and no reliance may be placed on its accuracy**  
 Source information used for this map may have been collected at different scales and times and using different definitions, resulting in inconsistencies among features represented together on the map. The Town of Carrboro assumes no liability for damages caused by inaccuracies in this map or supporting data and makes no warranty, expressed or implied, as to the accuracy of the information presented. The fact of distribution does not constitute such a warranty.



# Town of Carrboro ZONING: Land Use Ordinance Section 15-142



- Conditional and PUD Zoning
- Watershed
  - B5
  - C
- WM3
- WR
- Residential
  - R2
  - R3
  - R75
  - R10
  - R15
  - R20
  - RR
  - HRR
  - RSIR
  - RSIR2
- Business
  - B1C
  - B1G
  - B2
  - B3
  - B3T
  - B4
- Mixed Use
  - ORMU
  - VMU
- Office
  - CT
  - M1
  - O
  - OA
- Chapel Hill
- Chapel Hill
- Jurisdiction
- Orange County




Town of Carrboro  
 Planning Department  
 301 W. Main St.  
 Carrboro, NC 27510  
 919-918-7328

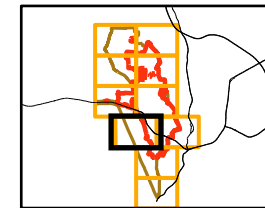
April 9, 2024

**This map is not a certified survey and no reliance may be placed on its accuracy**

Source information used for this map may have been collected at different scales and times and using different definitions, resulting in inconsistencies among features represented together on the map. The Town of Carrboro assumes no liability for damages caused by inaccuracies in this map or supporting data and makes no warranty, expressed or implied, as to the accuracy of the information presented. The fact of distribution does not constitute such a warranty.

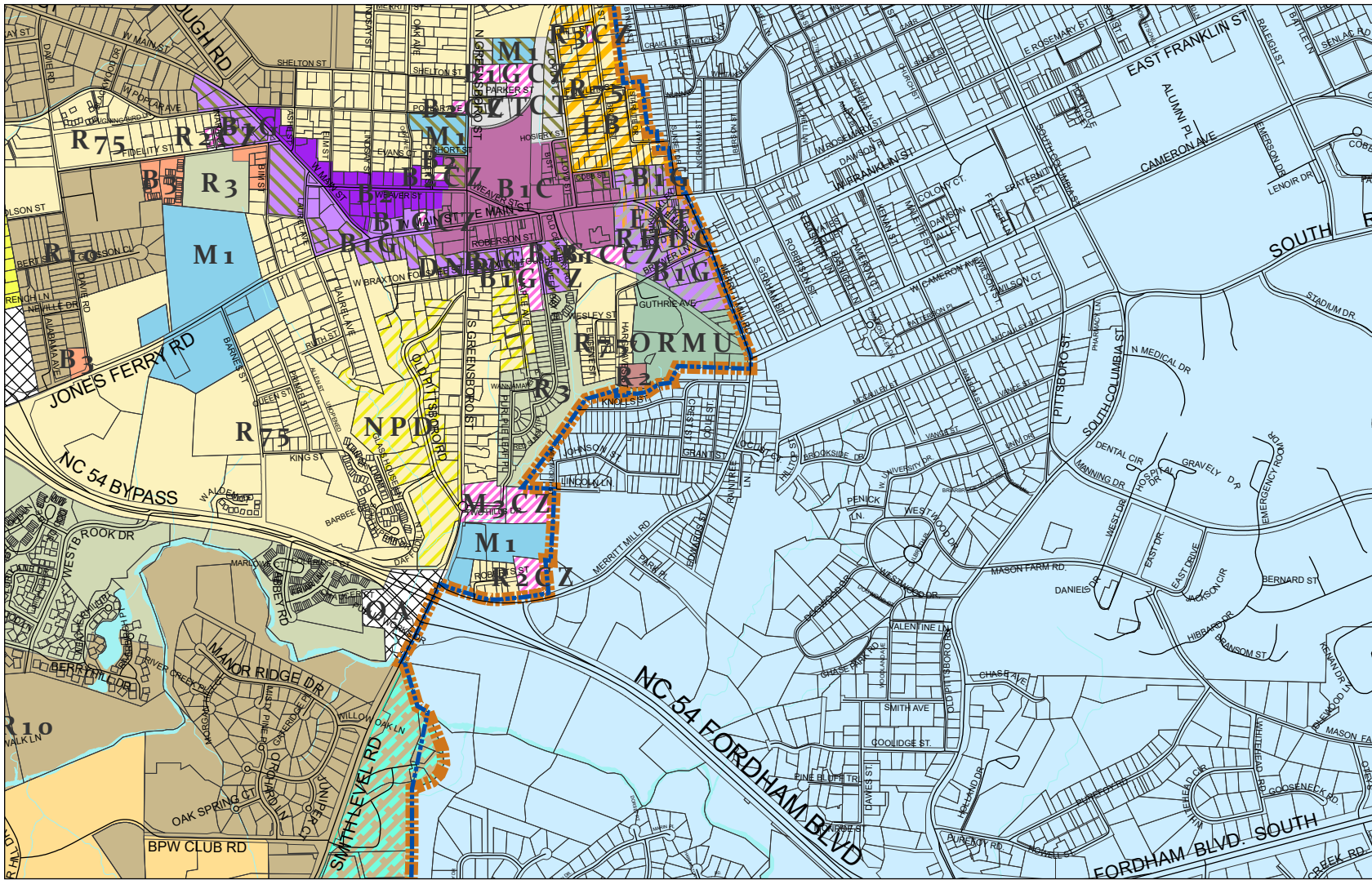


NC State Plane Coordinate System (NAD 83)





# Town of Carrboro ZONING: Land Use Ordinance Section 15-142

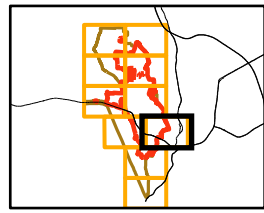
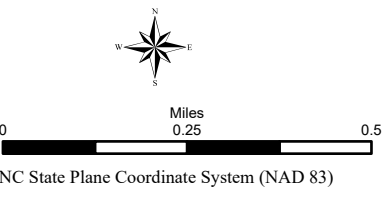


- Conditional and PUD Zoning
- Watershed
  - B5
  - C
- WM3
- WR
- Residential
  - R2
  - R3
  - R75
  - R10
  - R15
  - R20
  - RR
  - HRR
  - RSIR
  - RSIR2
- Business
  - B1C
  - B1G
  - B2
  - B3
  - B3T
  - B4
- Mixed Use
  - ORMU
  - VMU
- Office
  - CT
  - M1
  - O
  - OA
- Chapel Hill
  - Chapel Hill
  - Jurisdiction
  - Orange County



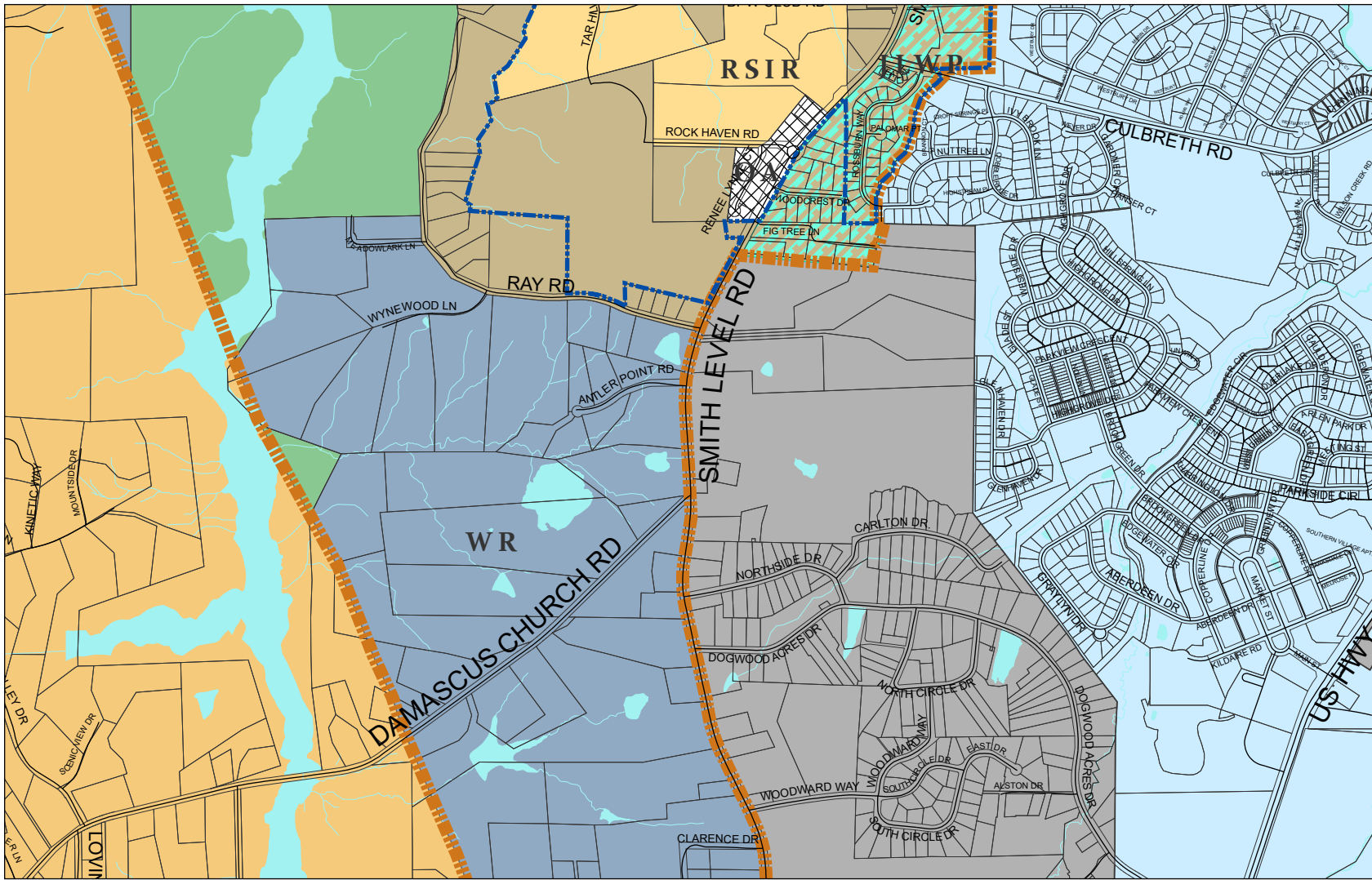
Town of Carrboro  
 Planning Department  
 301 W. Main St.  
 Carrboro, NC 27510  
 919-918-7328  
 April 9, 2024

**This map is not a certified survey and no reliance may be placed on its accuracy**  
 Source information used for this map may have been collected at different scales and times and using different definitions, resulting in inconsistencies among features represented together on the map. The Town of Carrboro assumes no liability for damages caused by inaccuracies in this map or supporting data and makes no warranty, expressed or implied, as to the accuracy of the information presented. The fact of distribution does not constitute such a warranty.





# Town of Carrboro ZONING: Land Use Ordinance Section 15-142



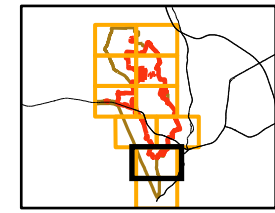

- Conditional and PUD Zoning
- Watershed
- B5
- C
- WM3
- WR
- Residential
- R2
- R3
- R75
- R10
- R15
- R20
- RR
- HRR
- RSIR
- RSIR2
- Business
- B1C
- B1G
- B2
- B3
- B3T
- B4
- Mixed Use
- ORMU
- VMU
- Office
- CT
- M1
- O
- OA
- Chapel Hill
- Chapel Hill
- Jurisdiction
- Orange County



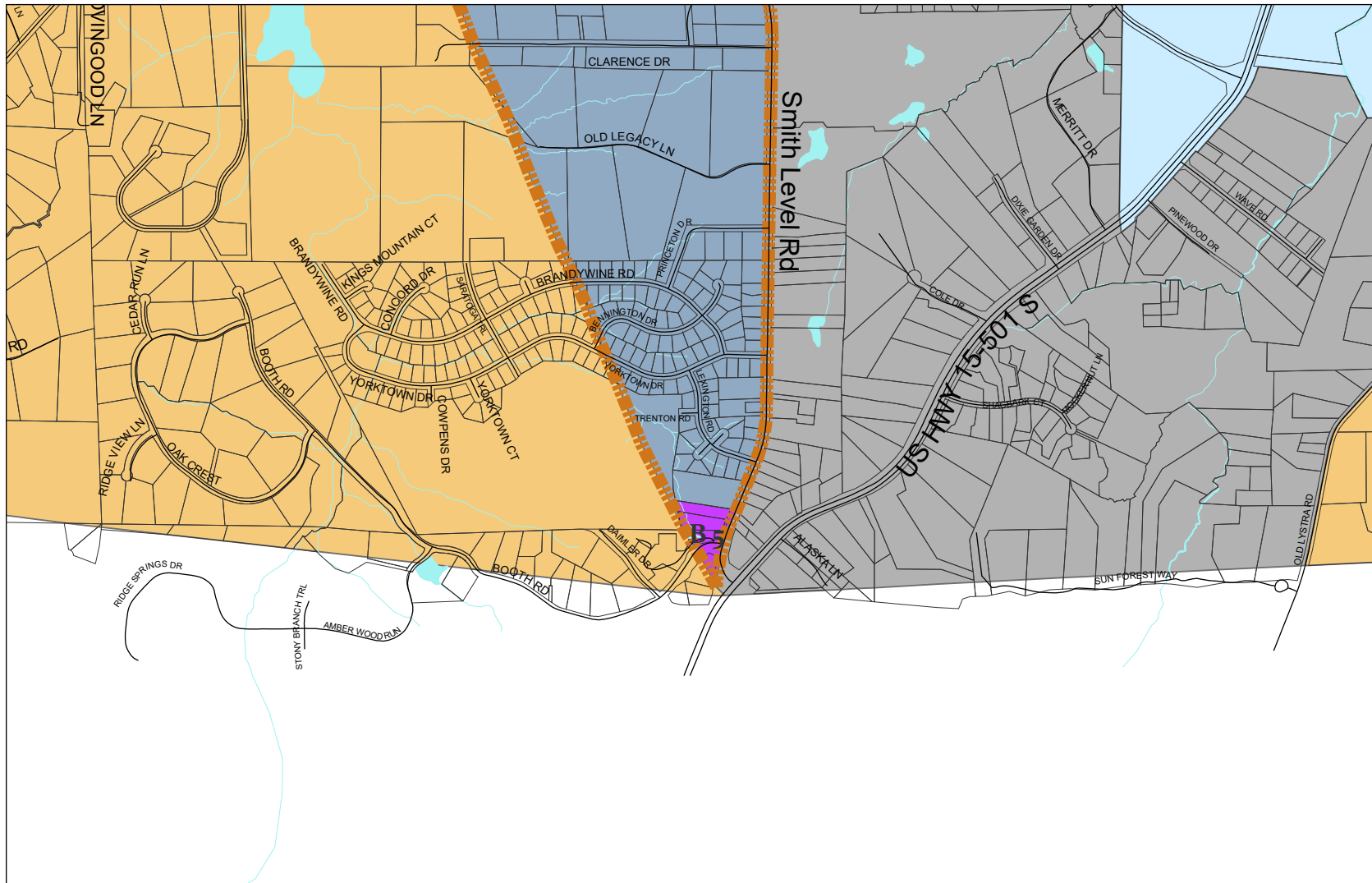
Town of Carrboro  
 Planning Department  
 301 W. Main St.  
 Carrboro, NC 27510  
 919-918-7328

April 9, 2024

**This map is not a certified survey and no reliance may be placed on its accuracy**  
 Source information used for this map may have been collected at different scales and times and using different definitions, resulting in inconsistencies among features represented together on the map. The Town of Carrboro assumes no liability for damages caused by inaccuracies in this map or supporting data and makes no warranty, expressed or implied, as to the accuracy of the information presented. The fact of distribution does not constitute such a warranty.



# Town of Carrboro ZONING: Land Use Ordinance Section 15-142



- Conditional and PUD Zoning
- Watershed
  - B5
  - C
  - WM3
  - WR
- Residential
  - R2
  - R3
  - R75
  - R10
  - R15
  - R20
  - RR
  - HRR
  - RSIR
  - RSIR2
- Business
  - B1C
  - B1G
  - B2
  - B3
  - B3T
  - B4
- Mixed Use
  - ORMU
  - VMU
- Office
  - CT
  - M1
  - O
  - OA
- Chapel Hill
  - Chapel Hill
- Jurisdiction
  - Orange County



Town of Carrboro  
 Planning Department  
 301 W. Main St.  
 Carrboro, NC 27510  
 919-918-7328

April 9, 2024

**This map is not a certified survey and no reliance may be placed on its accuracy**

Source information used for this map may have been collected at different scales and times and using different definitions, resulting in inconsistencies among features represented together on the map. The Town of Carrboro assumes no liability for damages caused by inaccuracies in this map or supporting data and makes no warranty, expressed or implied, as to the accuracy of the information presented. The fact of distribution does not constitute such a warranty.

